



Weeny Reading



# GEOGRAPHY

**5-6yrs**



Designed and illustrated by  
Liam Fitzpatrick






Weeny Reading

# SAMPLE GEOGRAPHY DO NOT

*5-6yrs*






































# COPY OR SHARE



Designed &  
Illustrated  
by












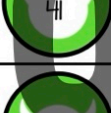




LIAM FITZPATRICK

## K2 GEOGRAPHY CONTENTS

	<b>1</b>	<b>DIFFERENT MAPS</b>			
	<b>2</b>	<b>THE GLOBE</b>			
	<b>3</b>	<b>THE COMPASS</b>			
	<b>4</b>	<b>THE COMPASS PART 2</b>			
	<b>5</b>	<b>MOVING AROUND TOWN</b>			
	<b>6</b>	<b>SEVEN CONTINENTS</b>			
	<b>7</b>	<b>SEVEN CONTINENTS PART 2</b>			
	<b>8</b>	<b>FIVE OCEANS</b>			
	<b>9</b>	<b>FIVE OCEANS PART 2</b>			
	<b>10</b>	<b>MOVING AROUND AUSTRALIA</b>			
	<b>11</b>	<b>ISLANDS</b>			
	<b>12</b>	<b>COUNTRIES IN ASIA</b>			



## K2 GEOGRAPHY CONTENTS

	<b>13</b>	<b>JAPAN</b>			
	<b>14</b>	<b>RIVERS</b>			
	<b>15</b>	<b>MOUNTAINS AND HILLS</b>			
	<b>16</b>	<b>NATURAL AND HUMAN WORLD</b>			
	<b>17</b>	<b>NATURAL MAP KEYS</b>			
	<b>18</b>	<b>HUMAN MAP KEYS</b>			
	<b>19</b>	<b>ROAD MAPS</b>			
	<b>20</b>	<b>NEIGHBOURHOOD MAP KEYS</b>			
	<b>21</b>	<b>PARK MAP KEYS</b>			
	<b>22</b>	<b>SCHOOL MAP KEYS</b>			
	<b>23</b>	<b>DRAW A FACE &amp; MAZE</b>			
	<b>24</b>	<b>UNSCRAMBLE WORDS &amp; CARD GAME</b>			

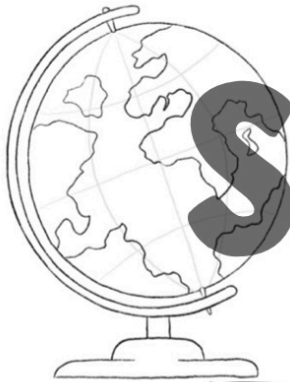


## 1. DIFFERENT MAPS


READING

Geography is about learning about the world around you. Here are four different types of maps that are used to look at the world around us.

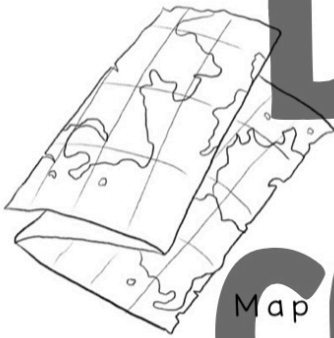
1. Read and colour.



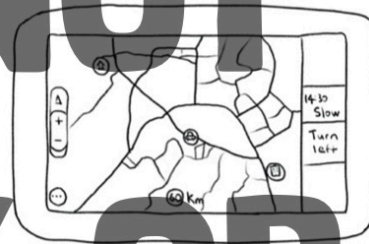
Globe



Atlas

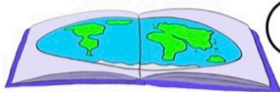


Map



Screen

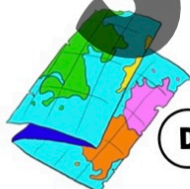
2. Match and write the letter.



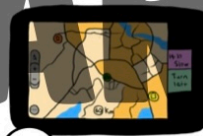
A



C



D



B

1. Screen \_\_\_\_\_

2. Atlas \_\_\_\_\_

3. Map \_\_\_\_\_

4. Globe \_\_\_\_\_



TEACHER AID : What are they made from? Do you have any of these at home?

# 1. DIFFERENT MAPS

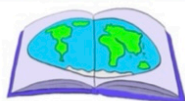
Fill In The Graph



10				
9				
8				
7				
6				
5				
4				
3				
2				
1				



Map



Atlas



Globe




Screen



TEACHER AID : What is there more / less of?





## 2. THE GLOBE

READING

On this globe, it shows the **water** and the **land**.

The water is **blue**. Colour the land **green**.



Fill in the empty spaces.

The water is \_\_\_\_\_.

The land is \_\_\_\_\_.



TEACHER AID : What is a globe used for?

## 2. THE GLOBE


Know your colours



Colour in the blobs of paint.



TEACHER AID : What are your favourite colours?







### 3. THE COMPASS

READING

This is a compass.  
The compass has four main points.

N - North

S - South

E - East

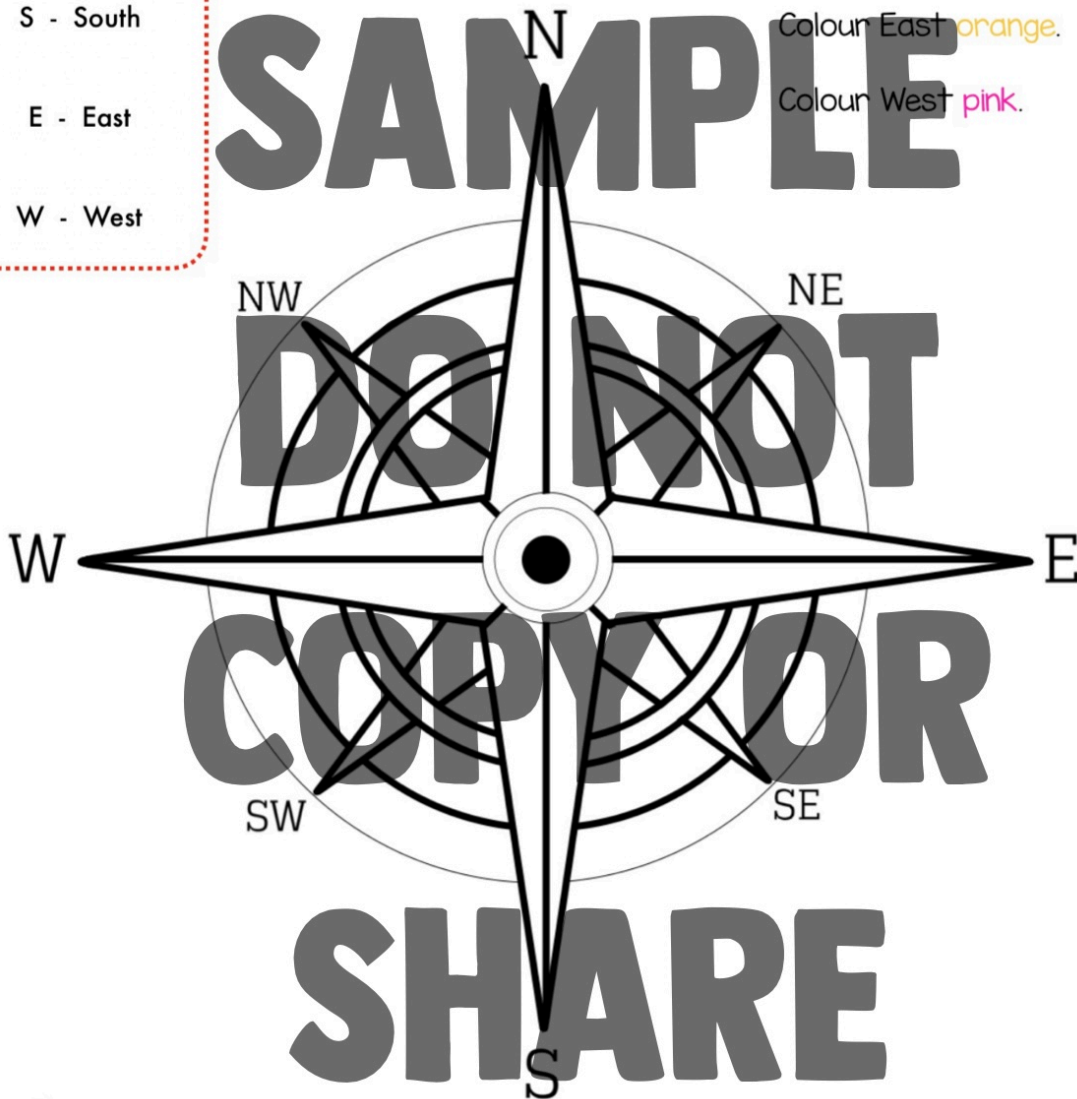
W - West

Colour North **red**.

Colour South **blue**.

Colour East **orange**.

Colour West **pink**.




TEACHER AID : What do you think a compass is used for?

### 3. THE COMPASS

#### Maze



Piggy is lost. He needs his compass to get back home.  
Can you help him?



TEACHER AID : Can you name the four main point on a compass





## 4. THE COMPASS

READING

This is a compass.

The compass can be used to help you move around a map.

Fill in the space.



N = \_\_\_\_\_

S = \_\_\_\_\_

E = \_\_\_\_\_

W = \_\_\_\_\_

Follow the teachers directions and go to each animal. Colour the animals when you arrive.



↑ Monkey

← Lion

→ Koala

X

↓ Penguin



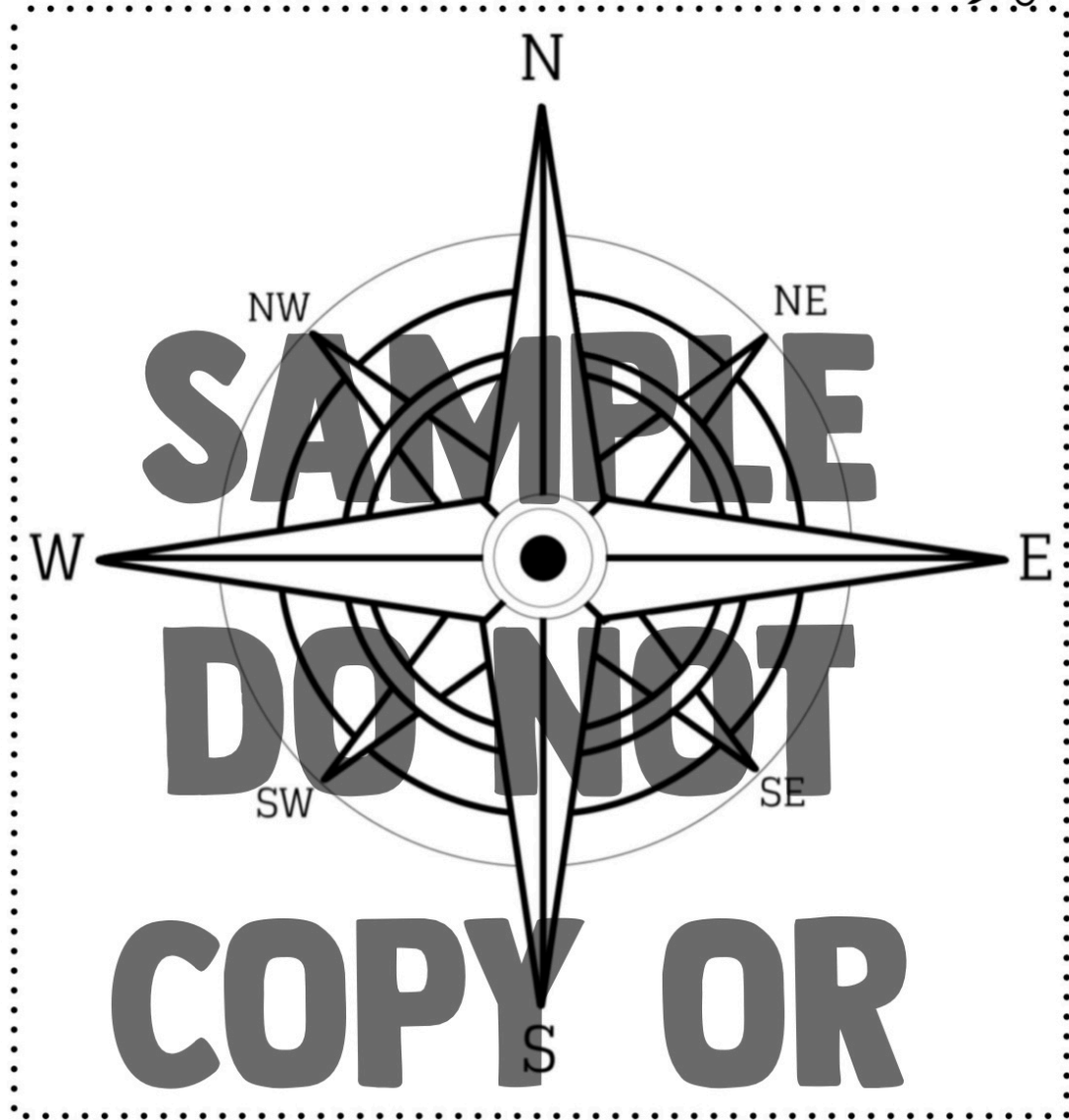
TEACHER AID : Describe the animal that you want to see in the zoo.



## 4. THE COMPASS



Colour and cut out the compass and the arrow below.



TEACHER AID : Play a game in the classroom or park using the compass.



## 4. THE COMPASS



Look at the globe below.

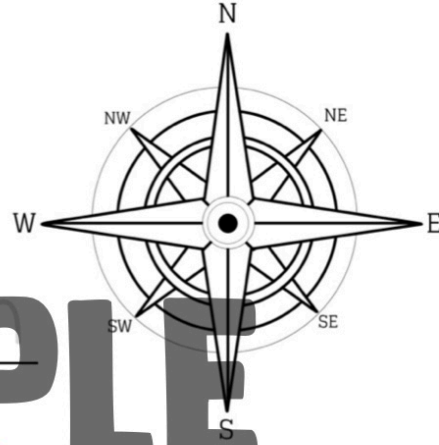
Put your finger in the middle of earth.

Move your up to North and trace the word.

Put your finger in the middle of earth again.

Move your down to South and trace the word.

Do this again with East and West too.



Put your finger in the

middle of earth again.

Move your down to

South and trace the

word.

TEACHER AID : Can you name the four main point on a compass



10